




# City of Alexandria Planning Districts Map

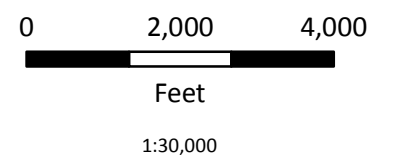
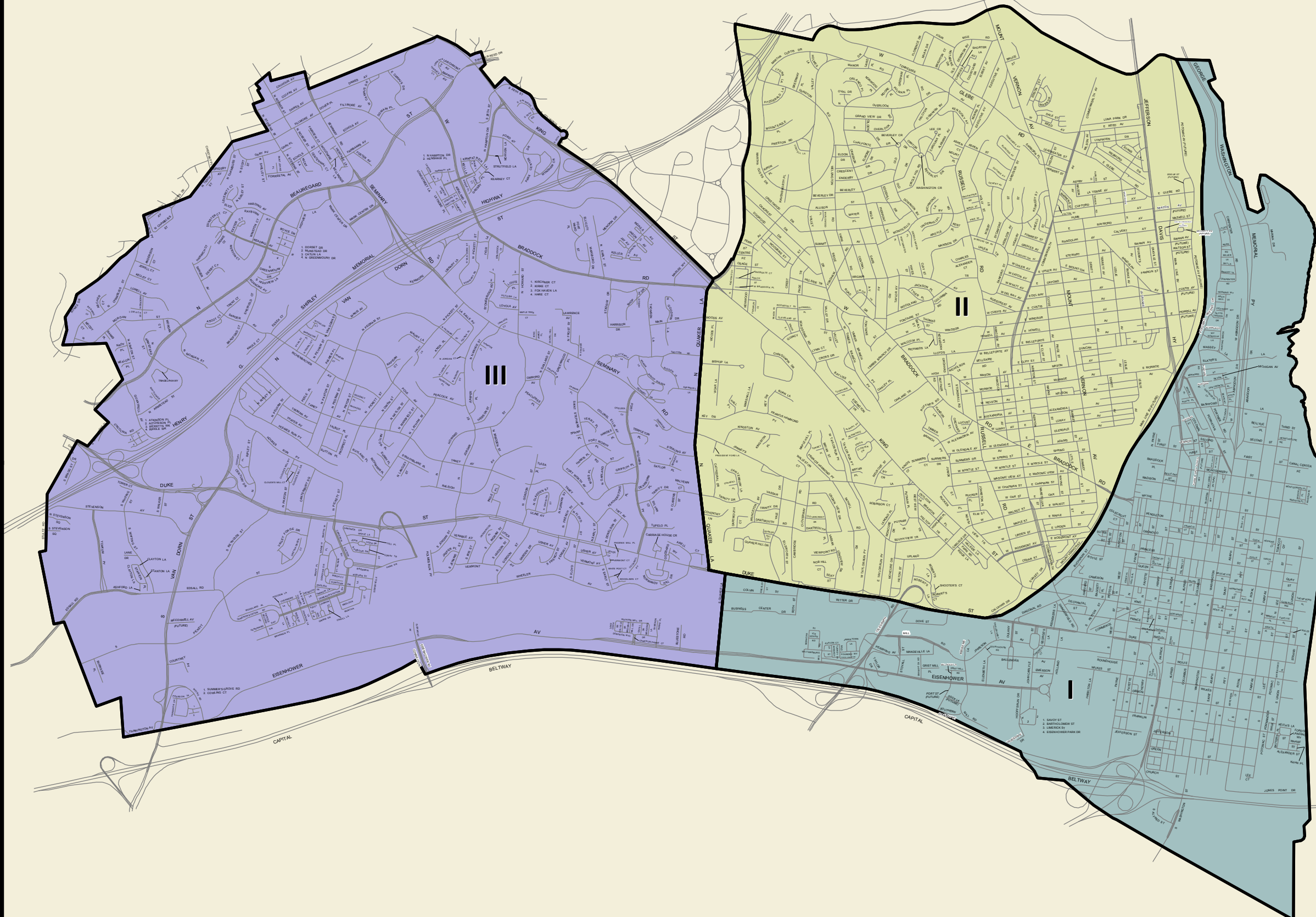
January 2010

## Legend

### Planning Districts

#### Name

-  I
-  II
-  III



This map was produced by the GIS Division of the Department of Planning and Zoning, City of Alexandria, Virginia

Mapping Standards:  
Coordinate System - NAD83 State Plane Virginia North  
Projection - Lambert Conformal Conic  
Map Units - Feet

The maps provided hereunder are provided "as is" and the City expressly disclaims all warranties, UCC and otherwise, express or implied, including warranties as to accuracy of the maps and merchantability and fitness for a particular purpose, and further expressly disclaims responsibility for all incidental, consequential or special damages arising out of or in connection with the use or performance of the maps.

Map Produced:  
01-01-2010

